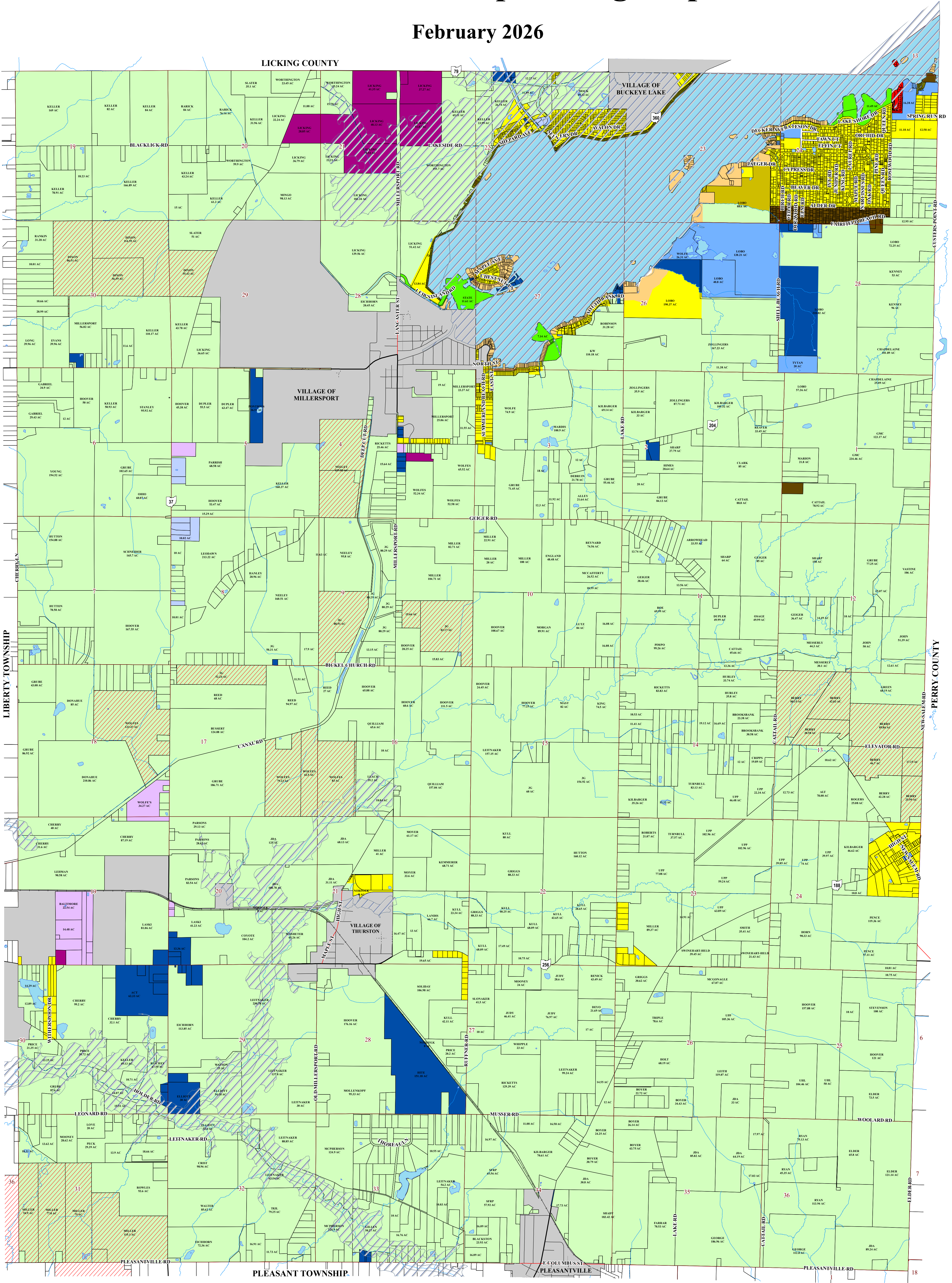
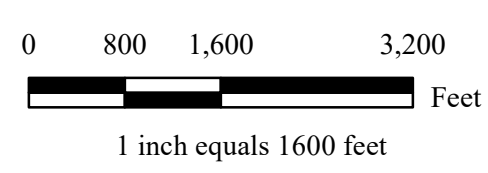


Walnut Township Zoning Map

February 2026



Cassie L. Breen, P.E., M.B.A., C.G.M.
 COUNTY AUDITOR
 FAIRFIELD COUNTY
 GIS DEPARTMENT
 108 NORTH HIGH STREET, RM 105
 LANCASTER, OHIO 43130-3710
 P: (740) 652-7055



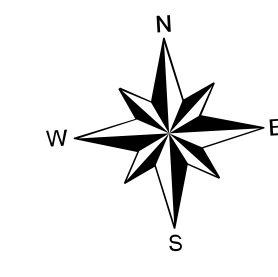
DISCLAIMER
 All data created by the Fairfield County Auditor, GIS Department has been developed to meet National Map Accuracy Standards. All GIS data layers are referenced to the Ohio State Plane Coordinate System, Horizontal data - North American Datum (NAD) 83 UTM, Vertical data - North American Datum Vertical Datum (NAVD) 88, Units - Surveyors Feet.
 All data has been developed from public records that are constantly undergoing change and is not warranted for content, completeness or accuracy. Fairfield County does not warrant, guarantee or represent the data to be fit for a particular use or purpose.
 Please notify the Fairfield County Auditor, GIS Department with any discrepancies.

- LEGEND**
- RR RURAL RESIDENTIAL DISTRICT
 - R-1 SUBURBAN SINGLE FAMILY RESIDENTIAL DISTRICT
 - R-2 ONE AND TWO FAMILY RESIDENTIAL DISTRICT
 - R-3 MULTI-FAMILY DISTRICT
 - R1-LF SINGLE FAMILY LAKE FRONT RESIDENTIAL DISTRICT
 - R2-LF ONE AND TWO FAMILY LAKE FRONT RESIDENTIAL DISTRICT
 - MHP MANUFACTURED HOME PARK RESIDENTIAL DISTRICT
 - RMU RECREATIONAL MIXED-USE DISTRICT

- CONSERVATION EASEMENTS
- SECTION LINES
- CORPORATIONS; BALTIMORE
- PARCELS
- BODIES OF WATER
- STREAMS
- RAILROADS

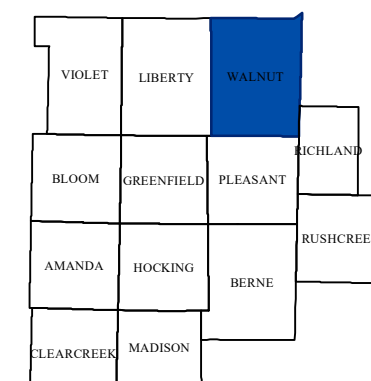
- B-1 NEIGHBORHOOD COMMERCIAL DISTRICT
- B-2 COMMERCIAL BUSINESS DISTRICT
- B-3 INTENSIVE AND MOTORIST SERVICES BUSINESS DISTRICT
- I-1 SERVICE INDUSTRIES AND LIGHT INDUSTRIAL DISTRICT
- I-2 GENERAL INDUSTRIAL DISTRICT
- PUD PLANNED UNIT DEVELOPMENT DISTRICT
- PD PARK DISTRICT
- FLOOD PLAIN OVERLAY DISTRICT

Produced and Maintained by the Fairfield County Auditor GIS Department
 g:\zoning\walnut_zoning.mxd Plot Date 2/19/2026



- Zoning Amendments:**
1. 12A-03 Approved 05-27-03
 2. 12B-03 Approved 05-27-03
 3. 12C-03 Approved 05-27-03
 4. 12D-03 Approved 05-27-03
 5. 22-03 Approved 05-27-03
 6. 23-03 Approved 05-27-03
 7. 26-04 Approved 08-10-04
 8. 27-04 Approved 08-24-04
 9. 46A-05 Approved 11-22-05
 10. 46B-05 Approved 11-22-05
 11. 07-10 Approved 02-22-10
 12. 18-11 Approved 10-11-11
 13. 11-14 Approved 08-18-14
 14. 21-14 Approved 12-16-14
 15. 06-15 Approved 05-19-15
 16. 08-15 Approved 05-19-15
 17. 09-15 Approved 05-19-15
 18. 15-15 Approved 08-18-15

**WALNUT TOWNSHIP
 FAIRFIELD COUNTY, OHIO**



OFFICIAL ZONING DISTRICT MAP
 Adopted by the Board of Township Trustees of Walnut Township, Fairfield County Ohio as part of Resolution 57-10, passed this 23rd day of November, 2010